A

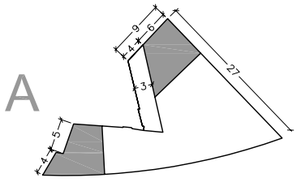

PLANTA NIVELL 164.20

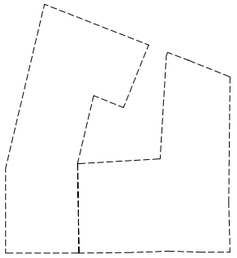

B

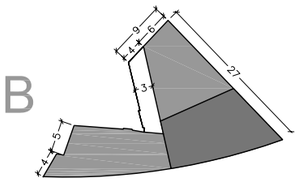

PLANTA NIVELL 167.20

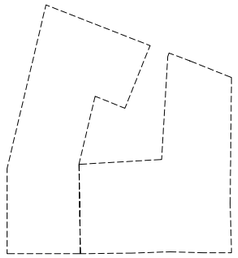

C

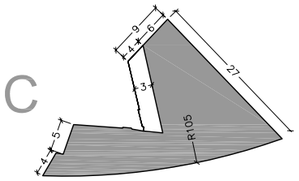

PLANTA NIVELL 170.20

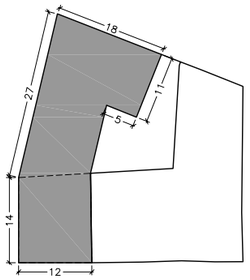

PLANTA NIVELL 170,20

D

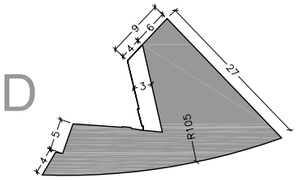

PLANTA NIVELL 173.70

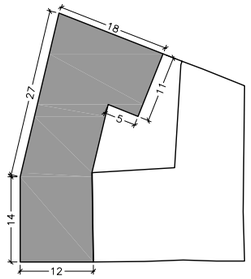

PLANTA NIVELL 173.70

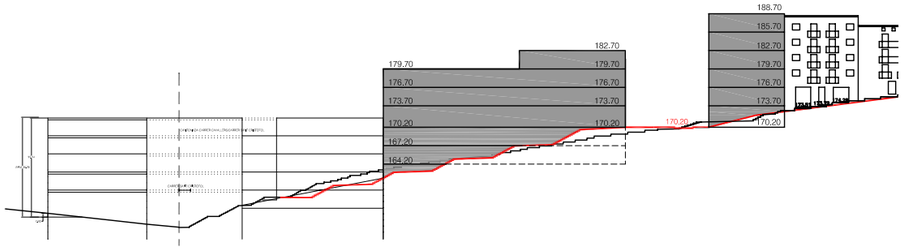

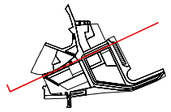

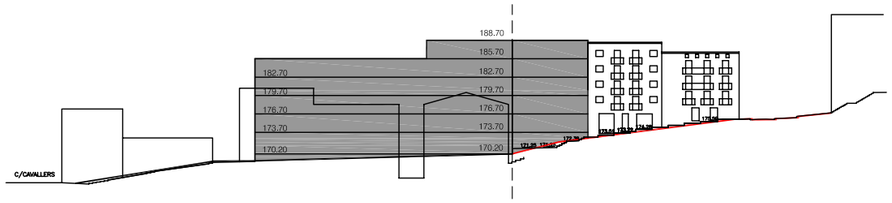

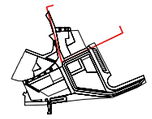

E

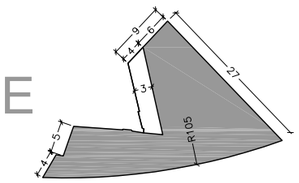

PLANTA NIVELL 176.70

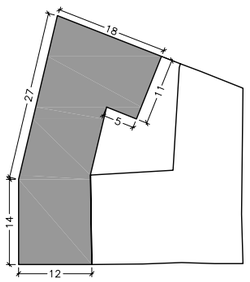

PLANTA NIVELL 176.70

F

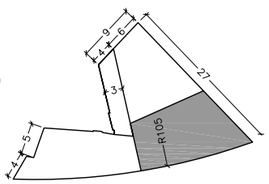

PLANTA NIVELL 179.70

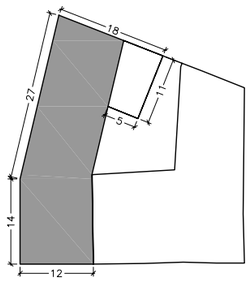

PLANTA NIVELL 179.70

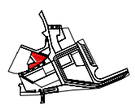

RS3	NIVELL	SUPERFÍCIE DE SOSTRE COMPUTABLE
	179,70	151
	176,70	406
	173,70	406
	170,20	406
	167,20	383
	164,20	121
TOTAL		1.873

G

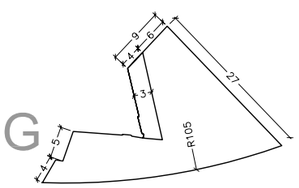

PLANTA NIVELL 182.70

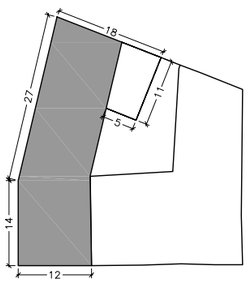

PLANTA NIVELL 182.70

H

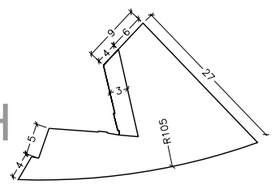

PLANTA NIVELL 185.70

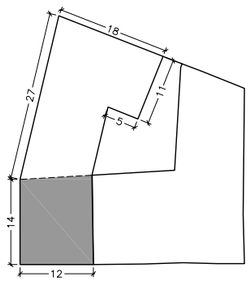

PLANTA NIVELL 185.70

RS4		SUPERFÍCIE DE SOSTRE COMPUTABLE
	185,70	170
	182,70	451
	179,70	451
	176,70	517
	173,70	517
	170,20	517
TOTAL		2.623

TOTAL SEMINARI	SUPERFÍCIE DE SOSTRE COMPUTABLE
	9.976

PLA DE MILLORA URBANA DE LA PLATAFORMA DEL SEMINARI

Ref: 3/2006 Setembre 2008 Esc A1: 1/250 Esc A3: 1/500

SITUACIÓ: CENTRE HISTÒRIC DE LLEIDA

EMPRESA MUNICIPAL D'URBANISME DE LLEIDA, S.L. Tècnic autor: JAUME TERÉS ARMILLAS, Arquitecte Municipal

PLÀNOLS NORMATIUS O-4.2 ORDENACIÓ DE L'EDIFICACIÓ. ALINEACIONS, GÁLIBS I SECCIONS

S:\Gerència04\PMU\Projecte\03-Febrer 2008 Document Refós\Entrega\2-Plànols normatius\O-4 ORDENACIÓ DE L'EDIFICACIÓ.dwg